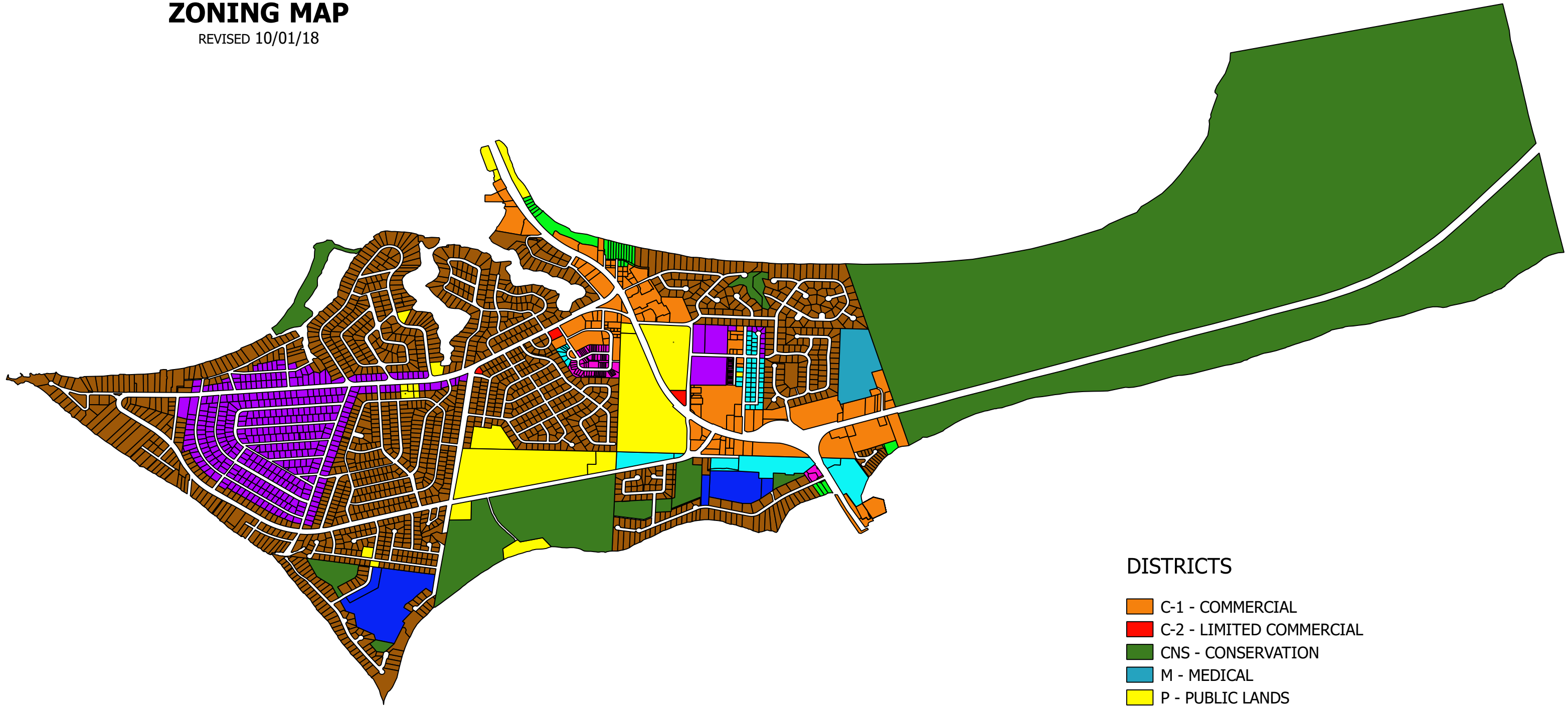















City of Gulf Breeze

ZONING MAP

REVISED 10/01/18



DISTRICTS

-  C-1 - COMMERCIAL
-  C-2 - LIMITED COMMERCIAL
-  CNS - CONSERVATION
-  M - MEDICAL
-  P - PUBLIC LANDS
-  R-1 - SINGLE-FAMILY AND MULTIFAMILY RESIDENTIAL
-  R-1-A - SINGLE-FAMILY RESIDENTIAL
-  R-1-AA - SINGLE-FAMILY RESIDENTIAL
-  R-C - RESIDENTIAL CONDOMINIUM
-  R-ES - ENVIRONMENTALLY SENSITIVE RESIDENTIAL
-  TH - TOWNHOUSE

