City of Gulf Breeze Storm Water Task Force Meeting May 22, 2014

DAMAGE ASSESSMENT MAP

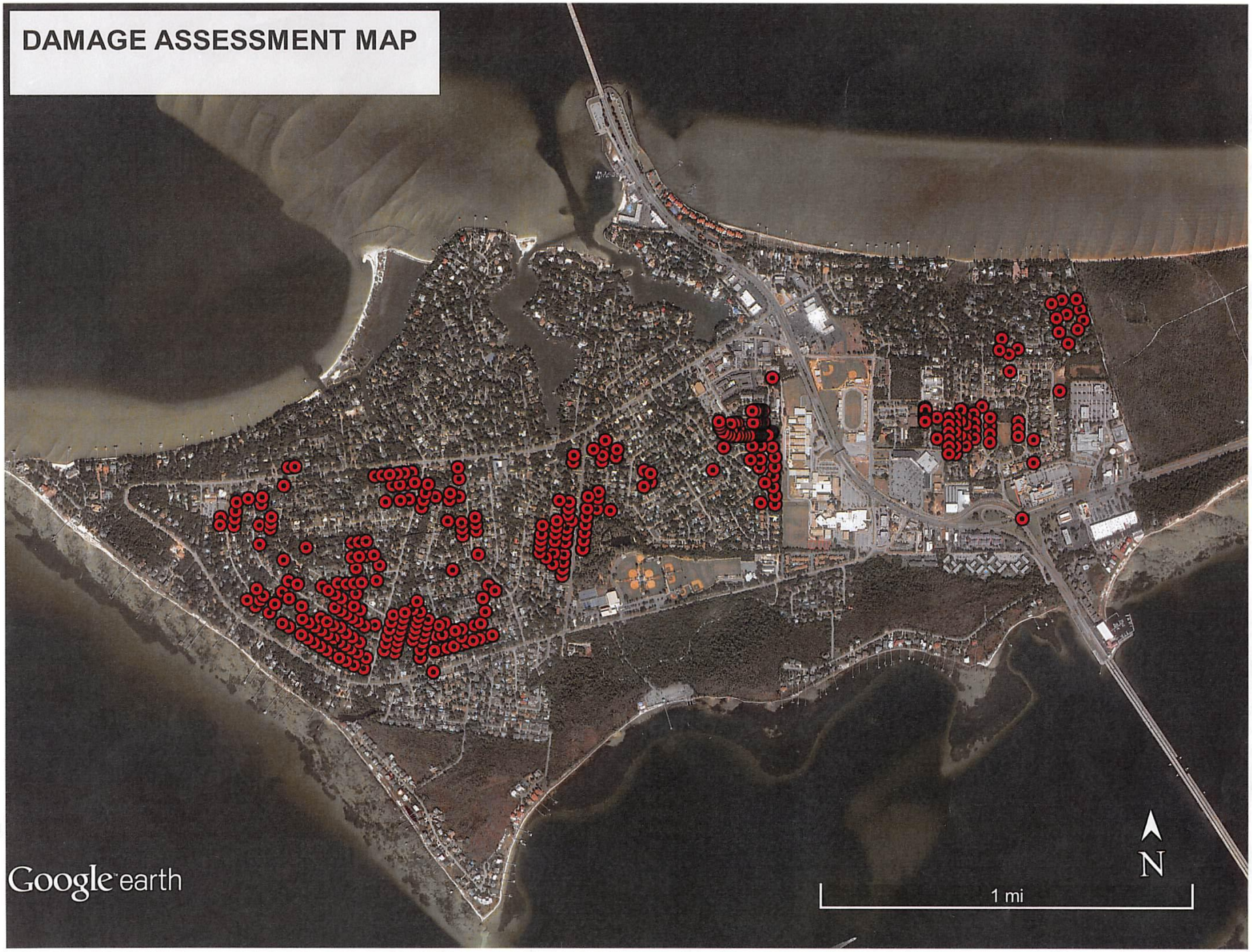

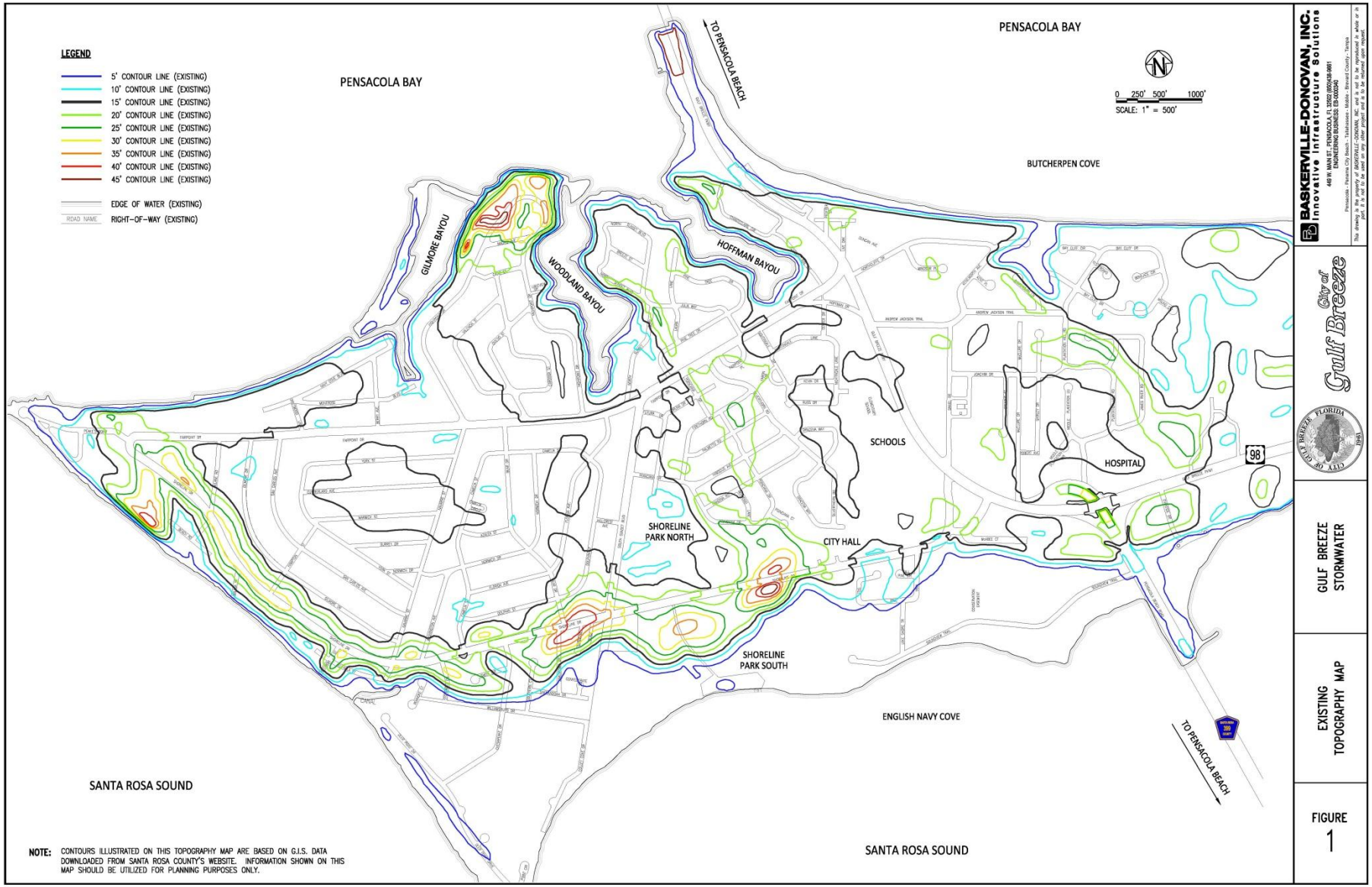

Existing Topographical Map

Legend
Depression
Flooded Structure
Hilltop
Contour
Street

A
B
C
D
E
F
G
H
J
K
L
M
N
O
P
Q
R
S
T
U
V
W

Quality Inn & Suites
Town Point
Old Navy Cove
Fair Point
First Baptist Church
Gulf Breeze United Methodist Church
Fairpoint Dr
Gulf Breeze Police Dept
Gulf Breeze Middle School
Gulf Breeze High School
Sight & Sun Eyeworks
Gulf Breeze Hospital
The Andrews Institute
GULF BREEZE
Gulf Breeze Pkwy
Shoreline Dr
Shoreline Park
English Navy Cove
Grassy Point
Deer Point
Pensacola Beach Rd
Pensacola Beach Blvd
Daniel St
S Sunset Blvd
N Sunset Blvd
Highpoint Dr
Madrid Ave
Cadiz St
Valencia St
Cordoba St
Oviedo St
Berry St
Montrose Blvd
York St
Cumberland Ave
Warwick St
Surrey Dr
Hampton St
San Carlos Ave
Gilmore Dr
Eufaula St
Navarre St
Bear Dr
Azalea St
Norwich Dr
Florida Ave
Dolphin St
Washington Ave
Camelia St
Smith Cir
Williamsburg Dr
Jamestown Dr
Chesapeake Dr
Deer Point Dr
Colley Cove Dr
Laura Ln
Julia Way
Pinetree Dr
Poinciana Dr
Loruna Dr
Firethorn Rd
Palmetto Rd
Hibiscus Ave
Nandina Rd
Silverthorn Rd
Fairpoint Pl
Hoffman Dr
Nightingale Ln
Kevin Dr
Russ Dr
Chanteclaire Cir
Northcliff Dr
Windsor Pl
Kenilworth Ave
Andrew Jackson Trail
Joachim Dr
McClure Dr
Shirley Dr
Plantation Rd
James River Rd
Bayclifs Rd
McAbee Ct
Lakeshore Dr
Soundview Trail

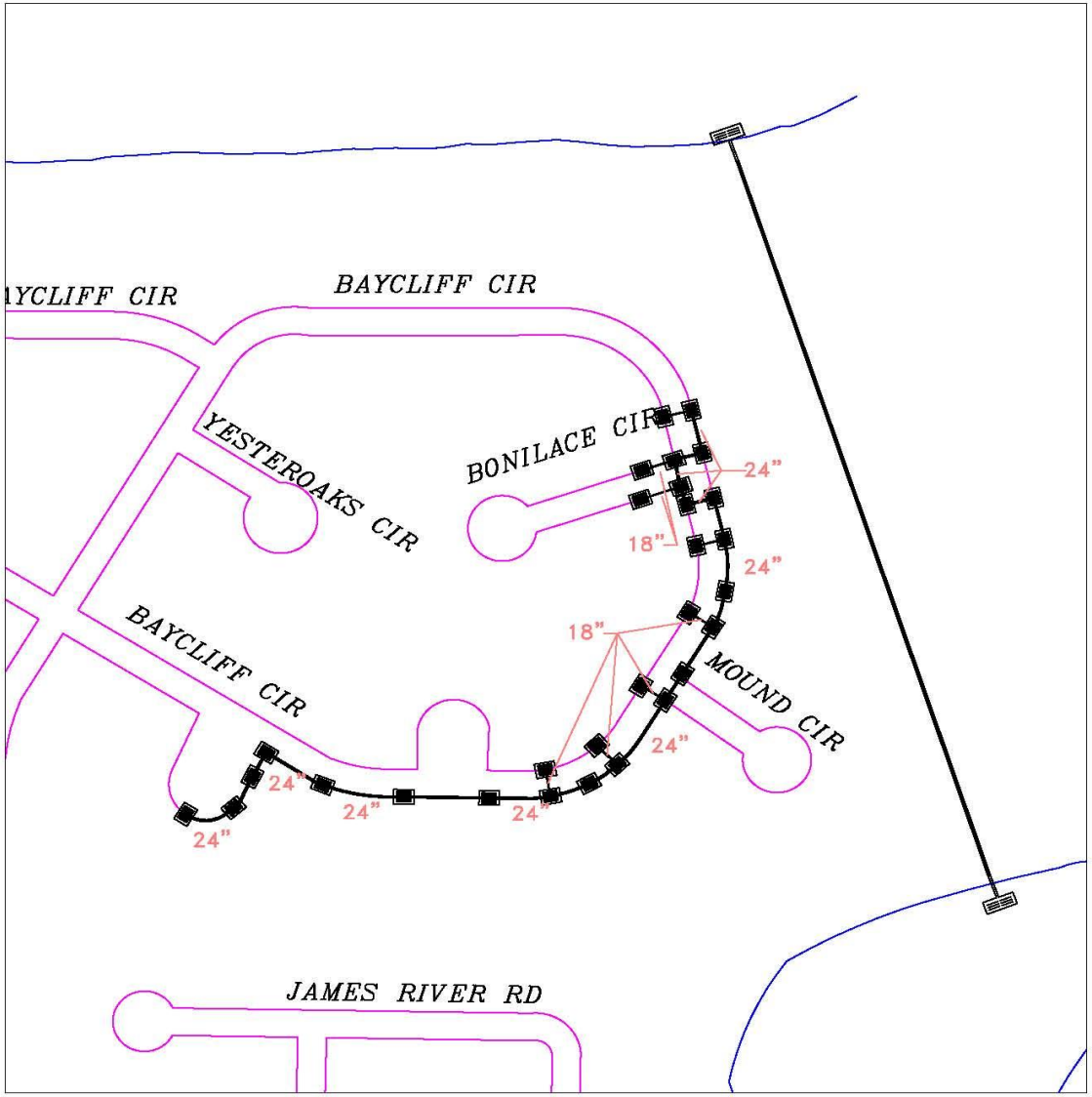
YCLIFF CIR
BAYCLIFF CIR
YESTEROAKS CIR
BONILACE CIR
BAYCLIFF CIR
MOUND CIR
JAMES RIVER RD
24"
18"
24"
18"
24"
24"
24"
24"
24"

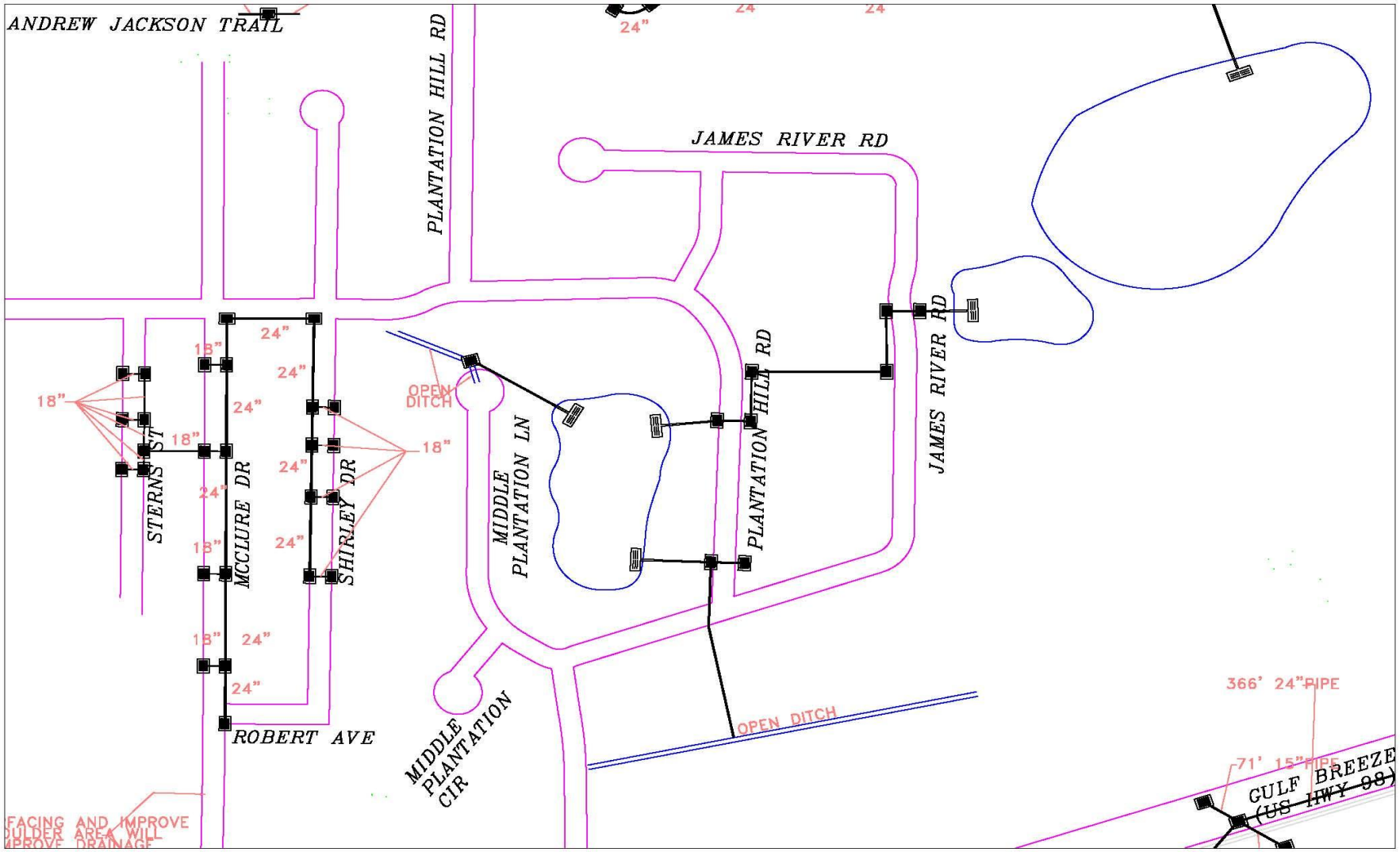
ANDREW JACKSON TRAIL
PLANTATION HILL RD
JAMES RIVER RD
JAMES RIVER RD
PLANTATION HILL RD
MIDDLE PLANTATION LN
MIDDLE PLANTATION CIR
STERNS ST
MCCLURE DR
SHIRLEY DR
ROBERT AVE
OPEN DITCH
OPEN DITCH
366' 24"PIPE
71' 15"PIPE
GULF BREEZE
(US HWY 98)
18"
24"

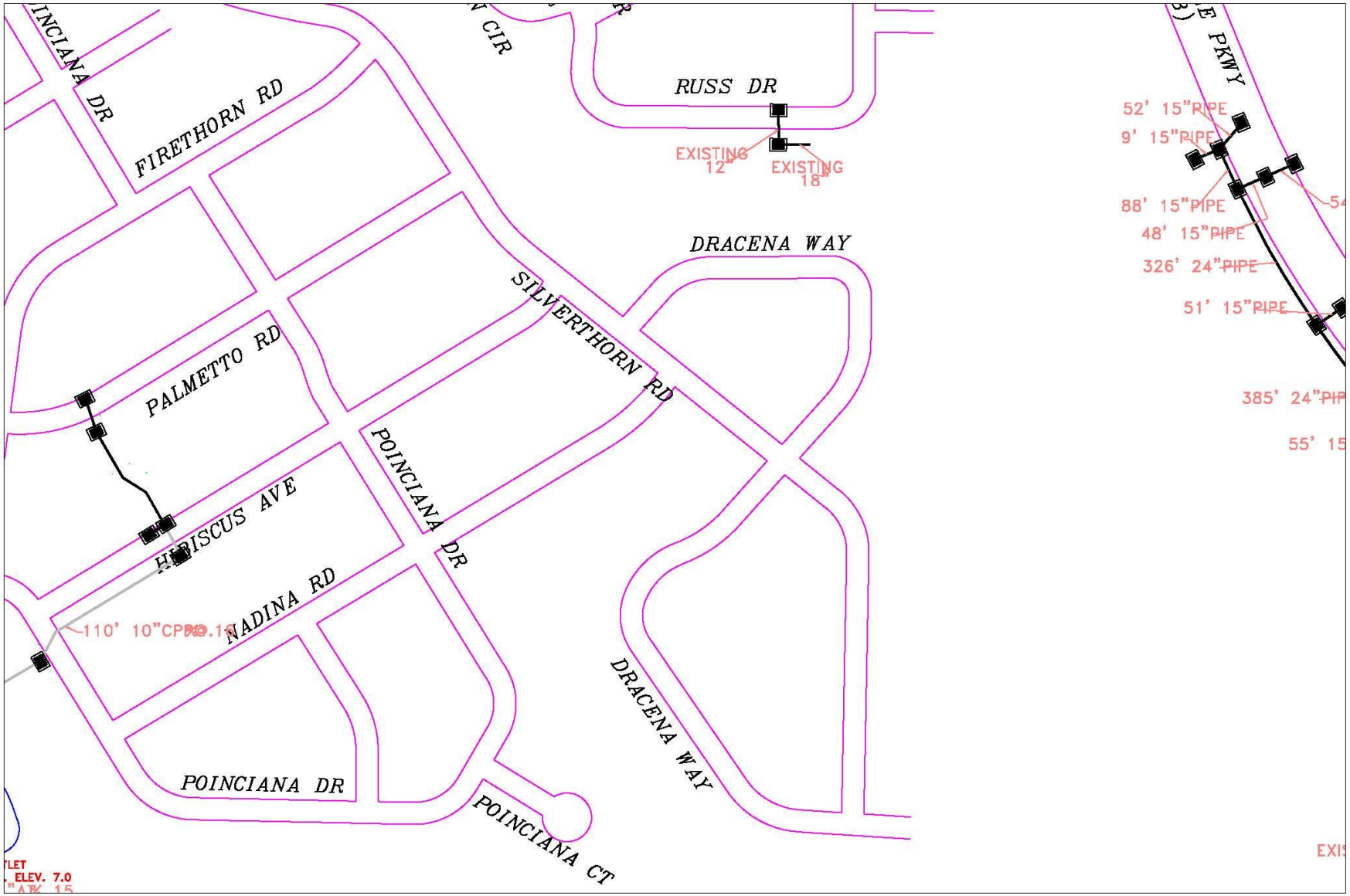
INCIANA DR
FIRETHORN RD
N CIR
RUSS DR
EXISTING 12"
EXISTING 18"
DRACENA WAY
SILVERTHORN RD
PALMETTO RD
POINCIANA DR
HIBISCUS AVE
NADINA RD
110' 10"CPP
DRACENA WAY
POINCIANA DR
POINCIANA CT
E PKWY
52' 15"PIPE
9' 15"PIPE
88' 15"PIPE
48' 15"PIPE
326' 24"PIPE
51' 15"PIPE
385' 24"PIP
55' 15
ELEV. 7.0

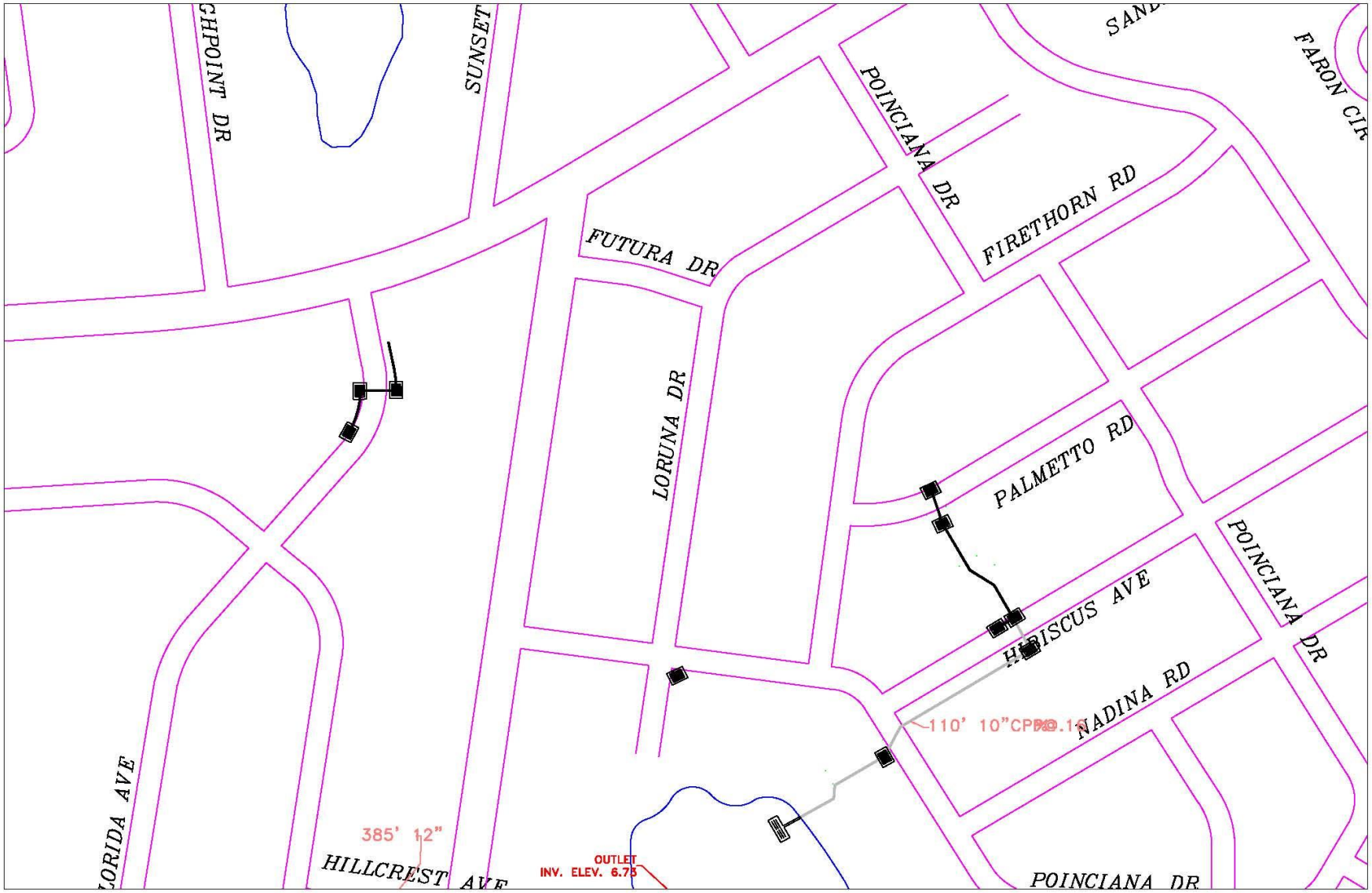
CHPOINT DR
SUNSET
FUTURA DR
POINCIANA DR
FIRETHORN RD
FARON CIR
LORUNA DR
PALMETTO RD
POINCIANA DR
HIBISCUS AVE
NADINA RD
110' 10"CPP
LORIDA AVE
385' 12"
HILLCREST AVE
OUTLET
INV. ELEV. 6.75
POINCIANA DR

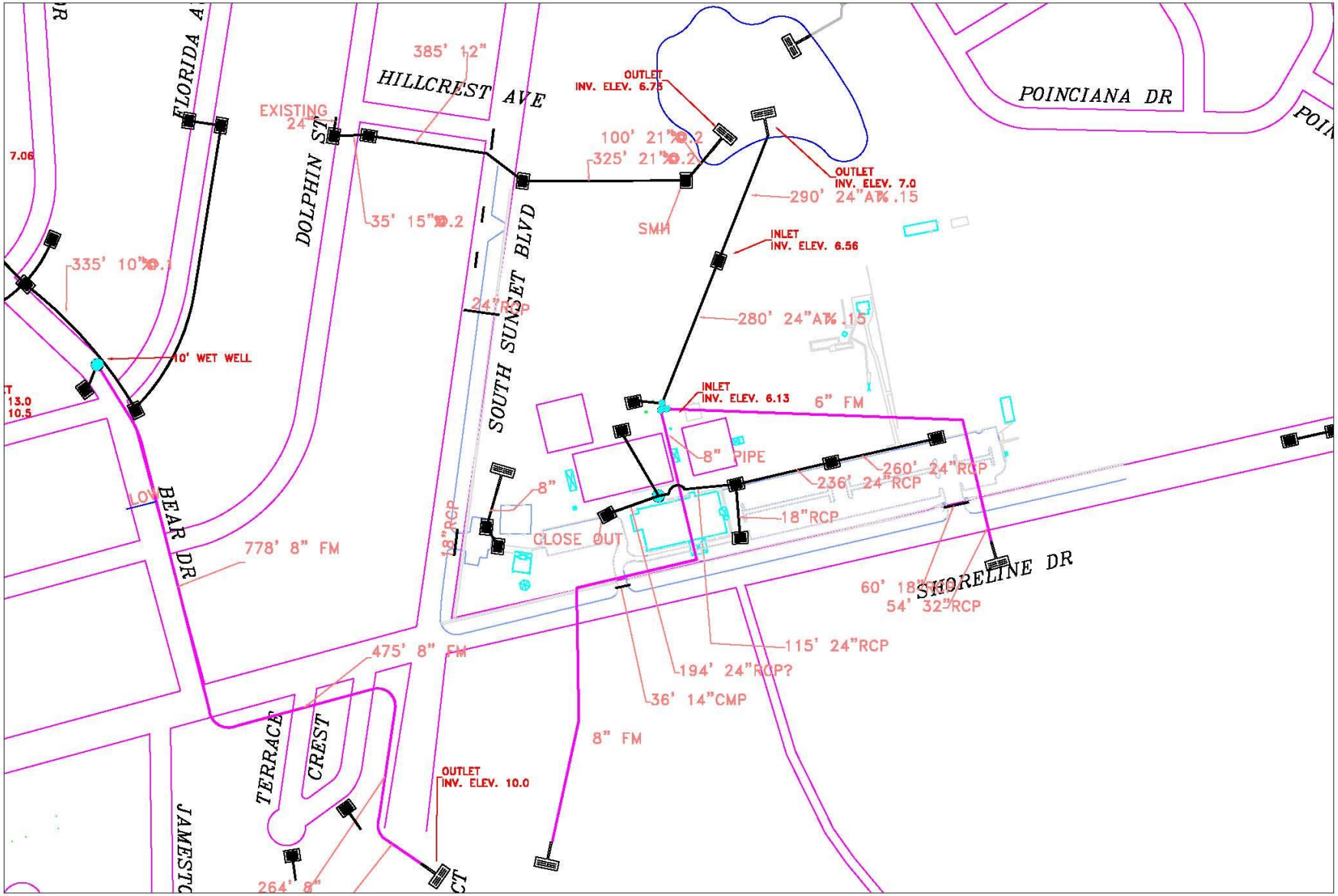
FLORIDA A
HILLCREST AVE
385' 12"
EXISTING 24"
DOLPHIN ST
35' 15"
SOUTH SUNSET BLVD
OUTLET INV. ELEV. 6.75
100' 21"
325' 21"
SMH
POINCIANA DR
OUTLET INV. ELEV. 7.0
290' 24"
INLET INV. ELEV. 6.56
280' 24"
7.06
335' 10"
10' WET WELL
INLET INV. ELEV. 6.13
6" FM
8" PIPE
260' 24"RCP
236' 24"RCP
18"RCP
8"
CLOSE OUT
BEAR DR
778' 8" FM
SHORELINE DR
54' 32"RCP
115' 24"RCP
194' 24"RCP?
36' 14"CMP
475' 8" FM
8" FM
TERRACE
CREST
OUTLET INV. ELEV. 10.0
JAMESTO
264' 8"

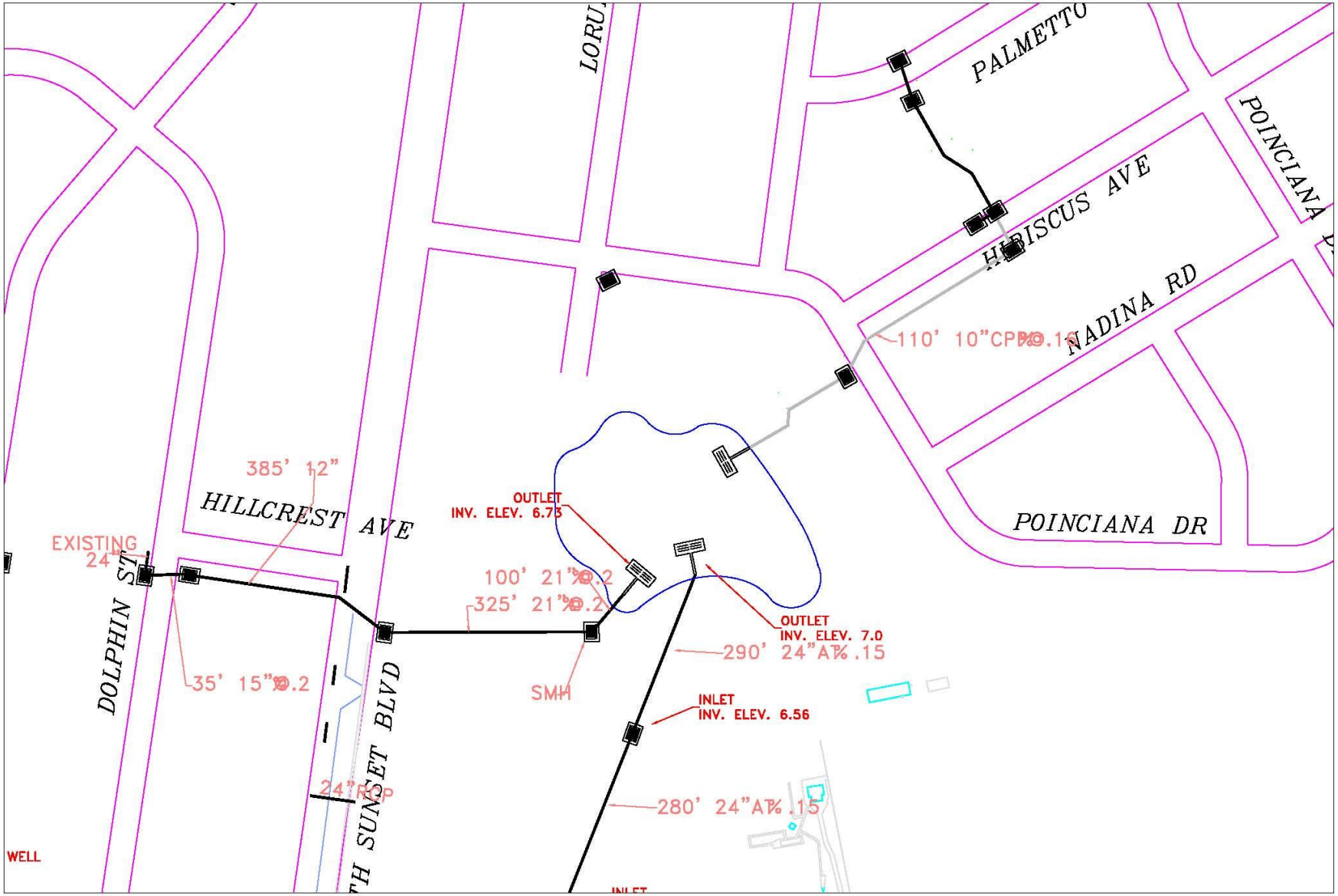
PALMETTO
POINCIANA
HIBISCUS AVE
NADINA RD
POINCIANA DR
110' 10"CPP @.15
385' 12"
HILLCREST AVE
OUTLET
INV. ELEV. 6.73
EXISTING
24"
DOLPHIN ST
100' 21"@.2
325' 21"@.2
OUTLET
INV. ELEV. 7.0
290' 24"A% .15
35' 15"@.2
SMH
INLET
INV. ELEV. 6.56
SUNSET BLVD
24"RCP
280' 24"A% .15
WELL

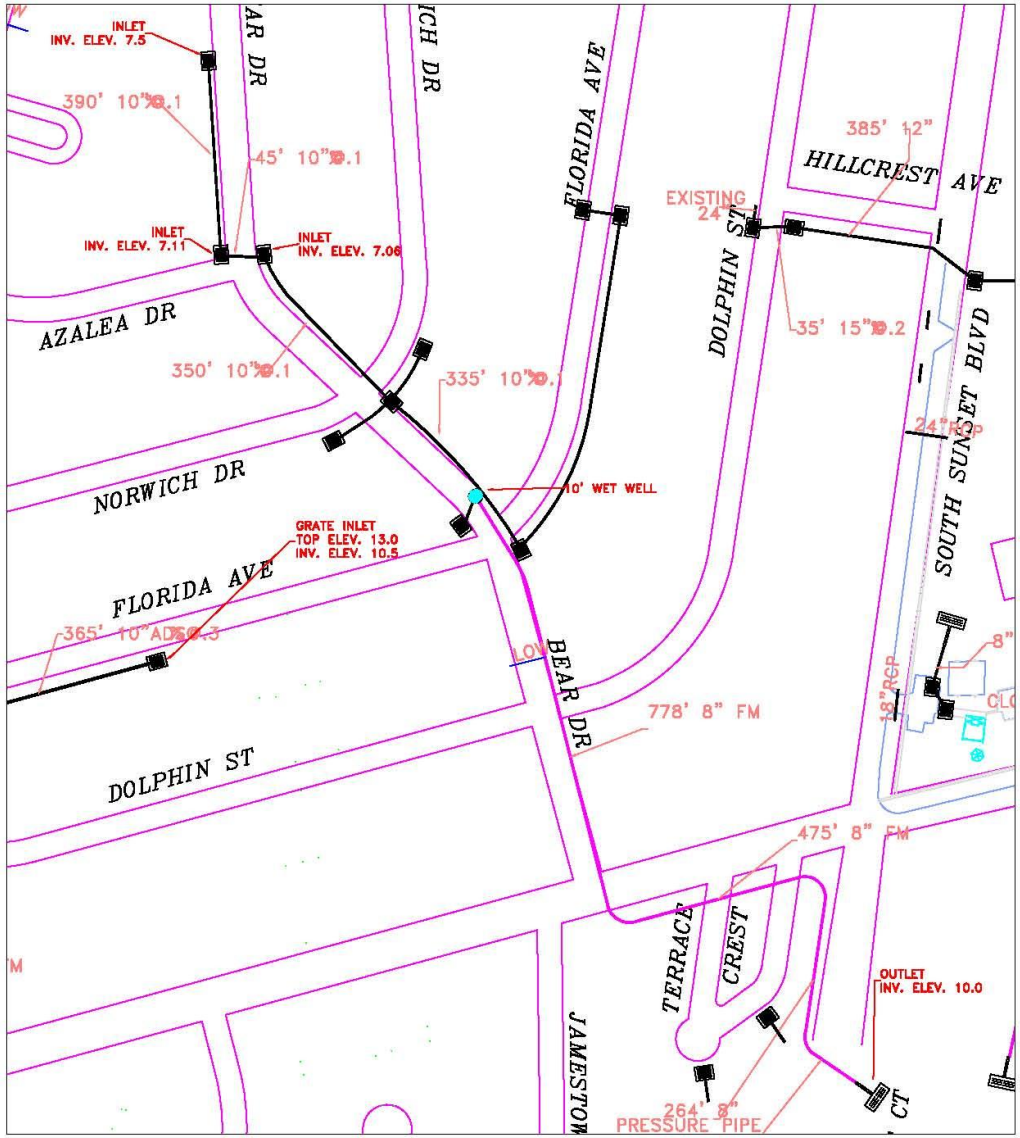
INLET
INV. ELEV. 7.5
390' 10"
45' 10"
INLET
INV. ELEV. 7.11
INLET
INV. ELEV. 7.06
AZALEA DR
350' 10"
335' 10"
NORWICH DR
10' WET WELL
GRATE INLET
TOP ELEV. 13.0
INV. ELEV. 10.5
FLORIDA AVE
365' 10"
DOLPHIN ST
BEAR DR
778' 8" FM
FLORIDA AVE
DOLPHIN ST
EXISTING
24"
385' 12"
HILLCREST AVE
35' 15"
SOUTH SUNSET BLVD
24"RCP
18"RCP
8"
475' 8" FM
TERRACE
CREST
JAMESTOWN
CT
OUTLET
INV. ELEV. 10.0
264' 8"
PRESSURE PIPE

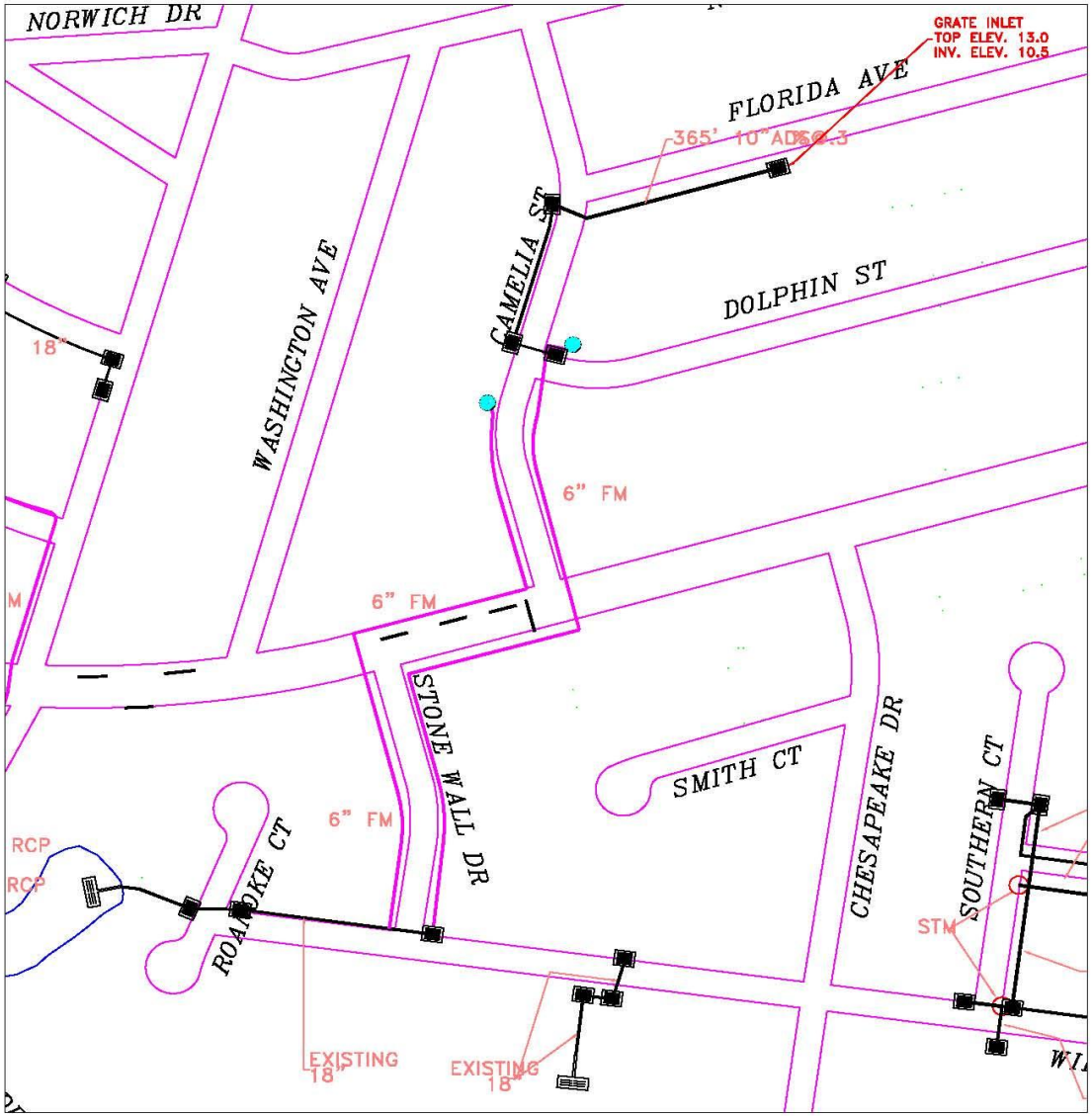
NORWICH DR
GRATE INLET
TOP ELEV. 13.0
INV. ELEV. 10.5
FLORIDA AVE
365' 10" ADS
CAMELIA ST
DOLPHIN ST
WASHINGTON AVE
18"
6" FM
6" FM
STONE WALL DR
SMITH CT
CHESAPEAKE DR
SOUTHERN CT
STM
6" FM
RCP
RCP
ROANOKE CT
EXISTING 18"
EXISTING 18"

OVIEDO ST
VALENCIA ST
HIGHPOINT DR
XISTING
4"
ST

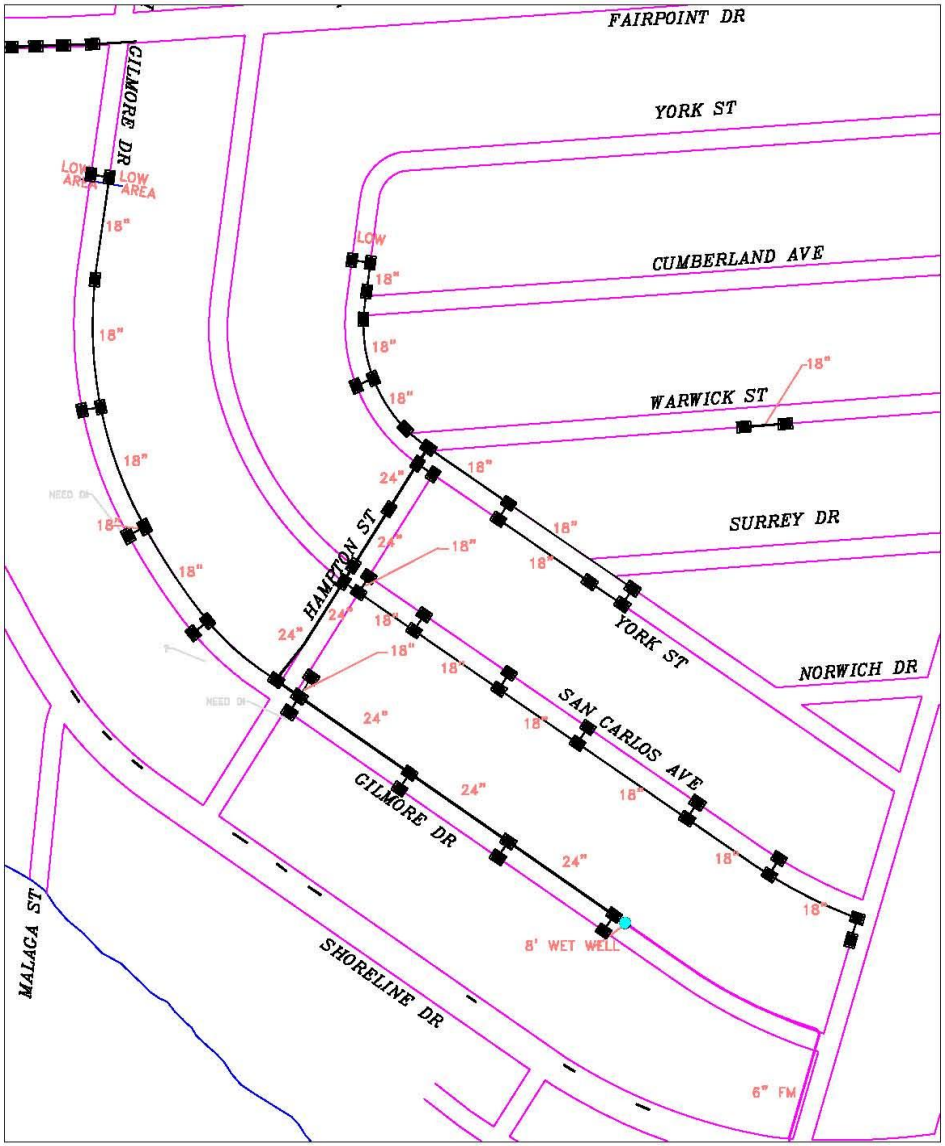
FAIRPOINT DR
YORK ST
CUMBERLAND AVE
WARWICK ST
SURREY DR
NORWICH DR
GILMORE DR
HAMPTON ST
SAN CARLOS AVE
SHORELINE DR
MALACA ST
LOW AREA
LOW
NEED DH
8' WET WELL
6" FM
18"
24"

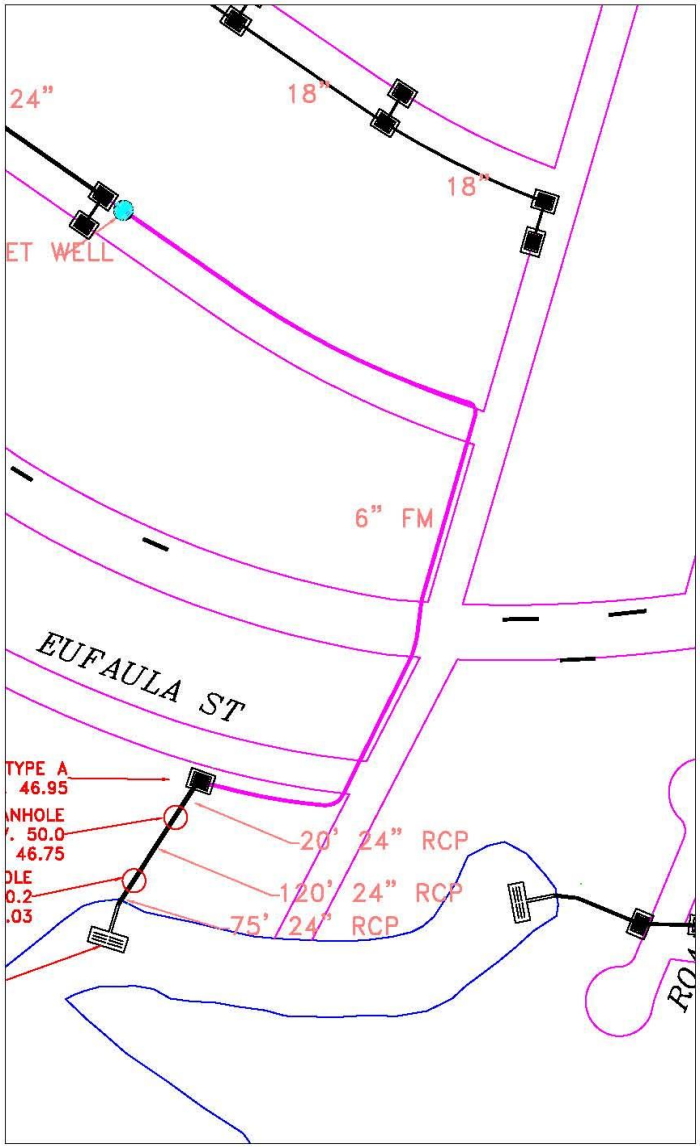
24"
18"
ET WELL
6" FM
EUFAULA ST
TYPE A
46.95
NHOLE
50.0
46.75
20' 24" RCP
120' 24" RCP
75' 24" RCP

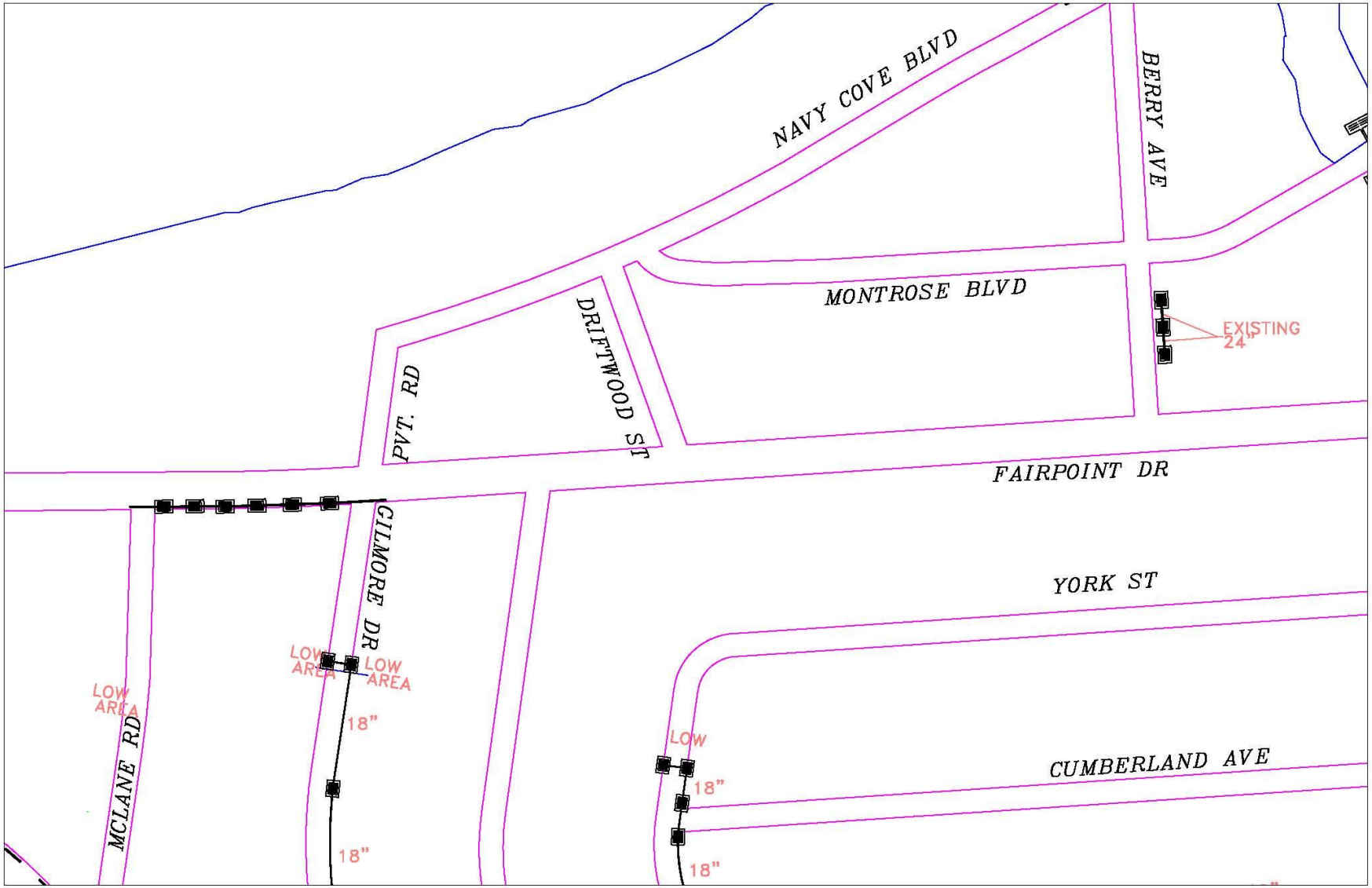
NAVY COVE BLVD
BERRY AVE
MONTROSE BLVD
EXISTING
24"
DRIFTWOOD ST
PVT. RD
FAIRPOINT DR
GILMORE DR
YORK ST
LOW
AREA
LOW
AREA
LOW
AREA
18"
MCLANE RD
LOW
18"
CUMBERLAND AVE
18"
18"

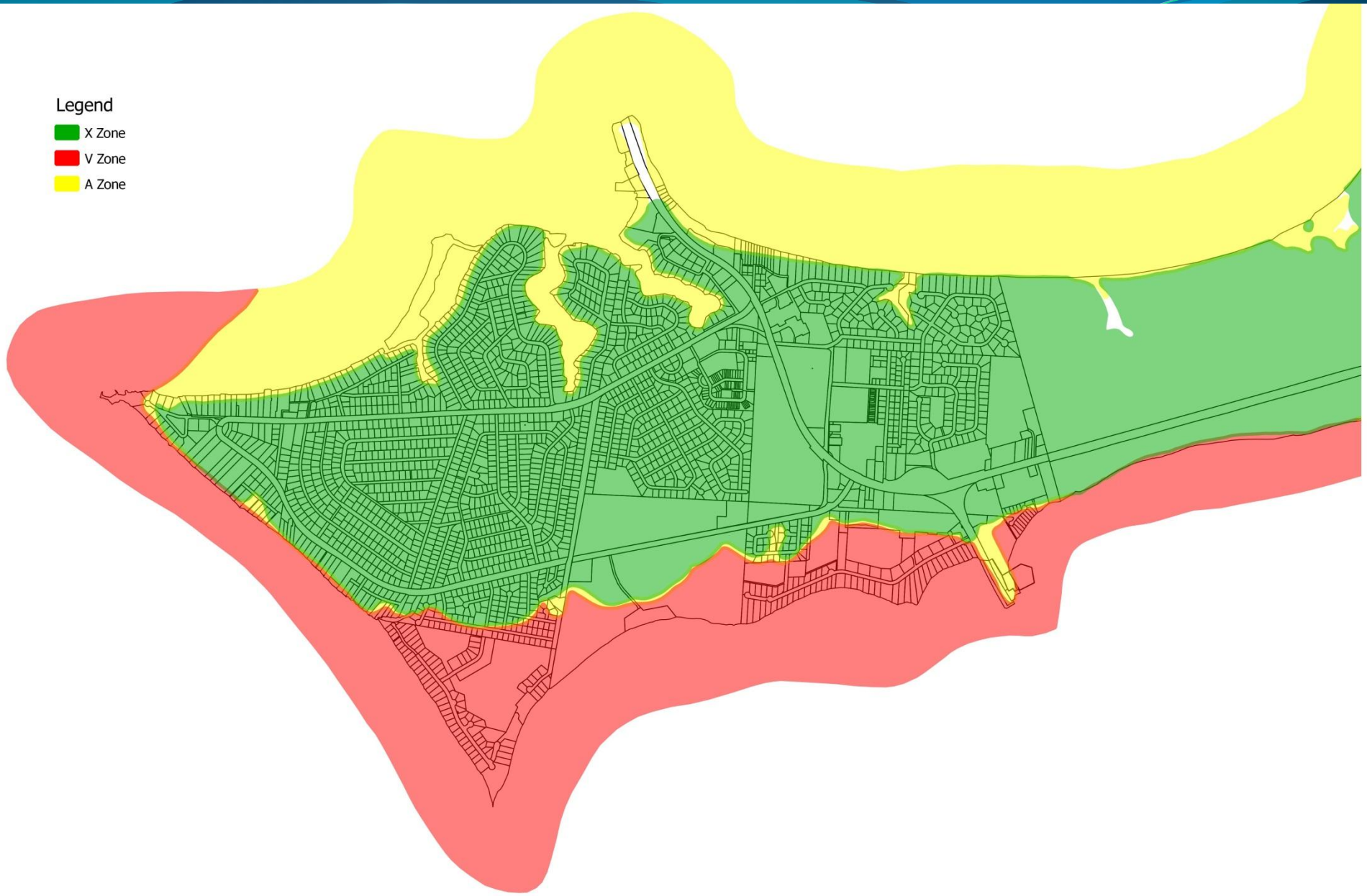
Legend
X Zone
V Zone
A Zone